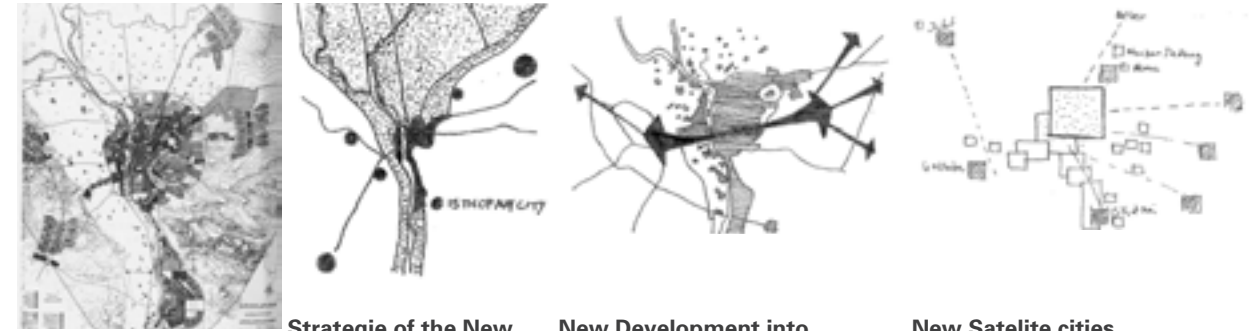


15 MAY CITY



Location



1st. Masterplan

Strategie of the New Cities

New Development into the Dessert

New Satellite cities

1900

1902 Publication of garden city of tomorrow by Ebenezer Howard

1914 Egypt becomes a British protectorate

1922 Egyptian independence is declared by the United KINGDOMS

1936 Occupation of Egypt terminated

1945 Arab league founded in Cairo with seven charter members

1948, 15th of May Arab League troops, including Egyptians, attack the new state of Israel

1948 Cairo has 3 Mill inhabitants

1950

1952 „Free officers“ led by Col. Abdul Nasir, overthrow King Faruk. Egypt declared a republic in 1953

1956 Nasir nationalized Suez Canal Company. Suez War.

1960 Soviet aided, construction of Awan High Dam begins

1963 Hassan Fathy relize „Architecture for the people“

1967 Six Days War

1970 1st Masterplan for grand Cairo new Cities“

1970 President Nasir dies of a heart attack. Anwar Sadat becomes president

1974 „Strategy of the new Cities“

1979 Peace between Israel and Egypt

1973, 6th of October Kippur war, Egypte and Syria sent a attack on Israel

1980 Cairo has around 9 Mill inhabitants

1981 Religious extremists assassinate Sadat. Mubarak approved as successor

1987 Opening first Metro line in Cairo

1992 Earthquake in Egypt causing 545 deaths making 50.000 people homeless

2006 Cairo (Urban) has around 17,3 Mill inhabitants

2009 Barack Obama speech in Cairo university




Development Cairo
Situation Helwan-15th May,



Development Cairo
Situation Helwan-15th May,

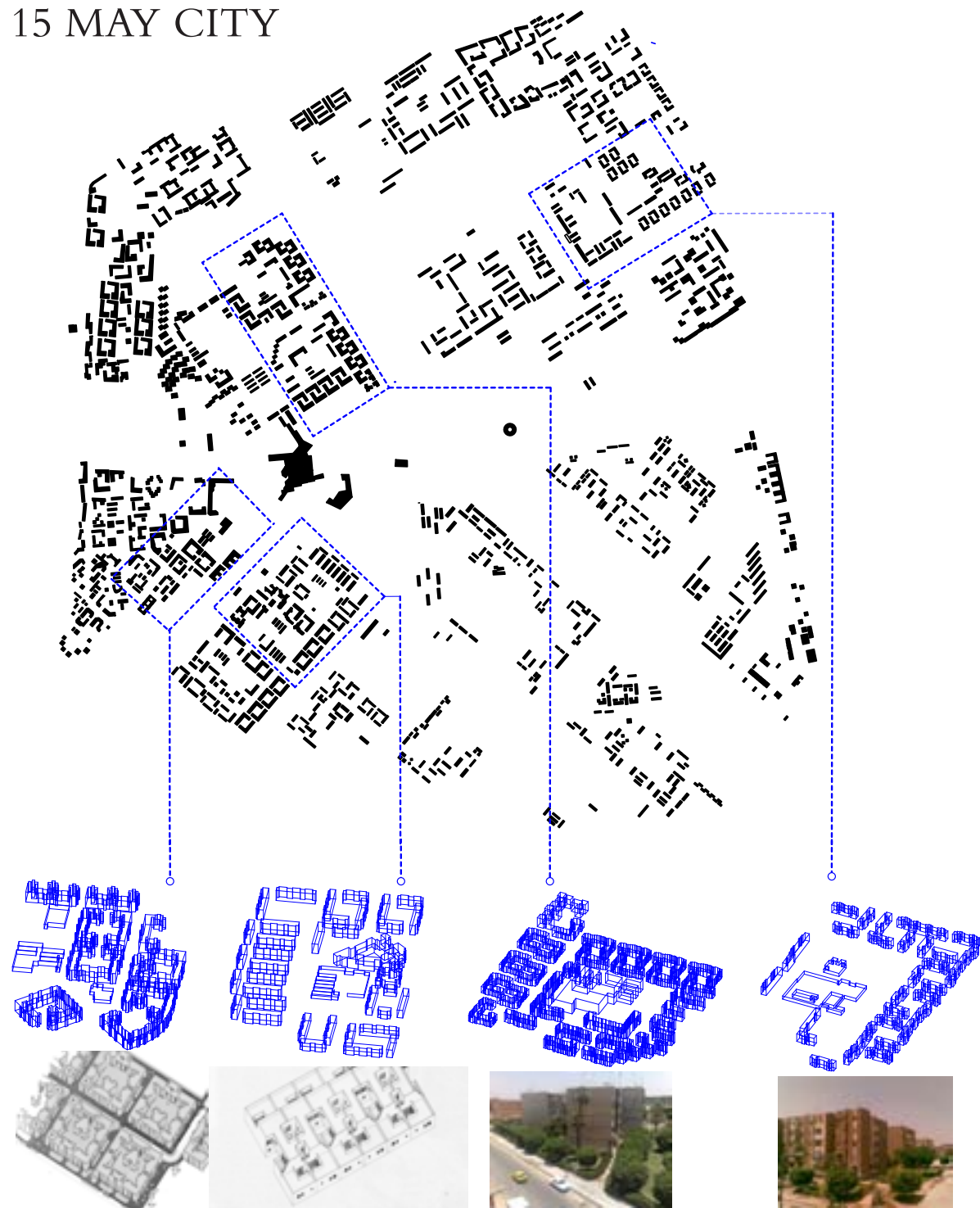


Development Cairo
Situation Helwan-15th May,



Development Cairo

15 MAY CITY



Typology of 15th of May City

The typology in the Masterplan is totally different from the one in the realised buildings. In the Masterplan there's a more traditional typology with closed courtyards and a density that creates shading on the public spaces. What's built, is more or less a copy of Western-Modernism with big spaces bet-

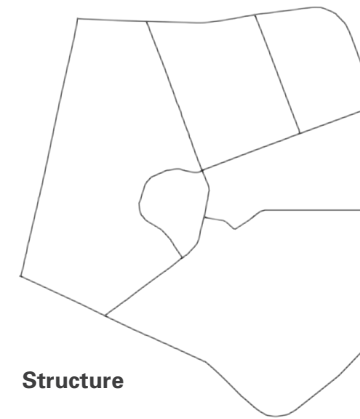
- Housing Social St.
- Housing Medium St.
- Housing Medium and Upper St.
- Recreation
- Public Service
- Electric Cables
- Commercial Centre
- Commercial Buildings
- Main Roads
- Secondary Road
- Local Roads
- Tram Way



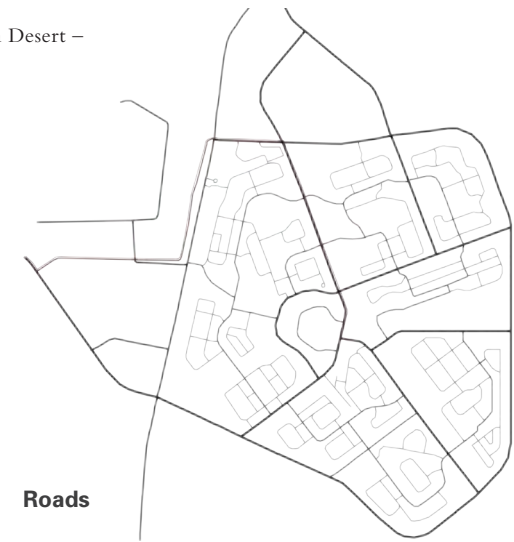
The Masterplan of 15th of May City

The new city is planned for about 150.000 inhabitants with 50.000 in the first stage. It's planned for different groups of people and has it's own industries and public services. The city is cut in the middle by the already existing high voltage cables. In the concept, the city is divided in three parts. The road around the city separate it from the desert and the location of the green areas mainly depend on the

15 MAY CITY



Structure



Roads



Recreation



Housing



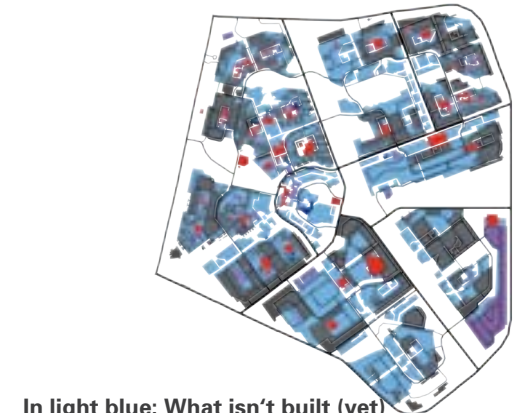
Public Service



Private Service



Desert Space



In light blue: What isn't built (yet)

Today's Situation

To compare the existing city with the Masterplan, it's easy to see that the city is far from being finished. There are a lot of empty areas that are left to the desert. Only the first phase is more or less totally built. This area is also the most green of the city with big parks on the West-Side bordering Helwan. The Tramline is built but needs strongly renovation.

SOURCES

Schwinge, Wolfgang; Zoeppritz, Sebastian:
„Stadtentwicklung in der Region Groß-Kairo,
Versuche zur Bewältigung eines extremen Ver-
städterungsprozesses“. In Bauwelt 1980.

Goethert, Reinhard: „Kairo - Zur Leistungsfä-
higkeit inoffizieller Stadtrandentwicklung“.
Deutscher Gemeindeverlag, Köln 1986

<http://ar.wikipedia.org>

<http://www.panoramio.com/>

<http://www.bing.com/maps/>

<http://maps.google.ch/>