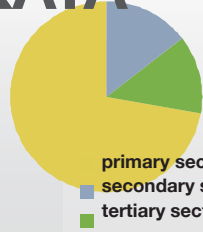
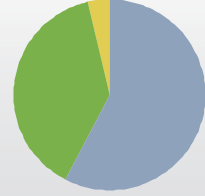


# ECONOMY OF KOLKATA

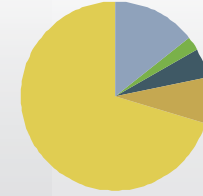
## Timeline



Distribution of working persons by industry

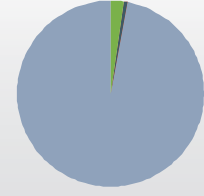
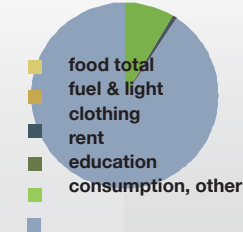
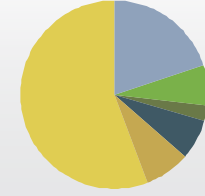


Urban West Bengal



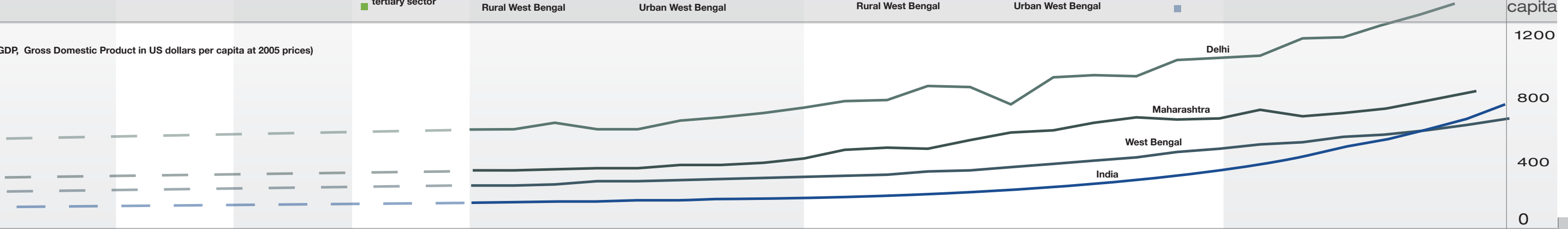
Urban West Bengal

Distribution of monthly expenditure




\$ per capita

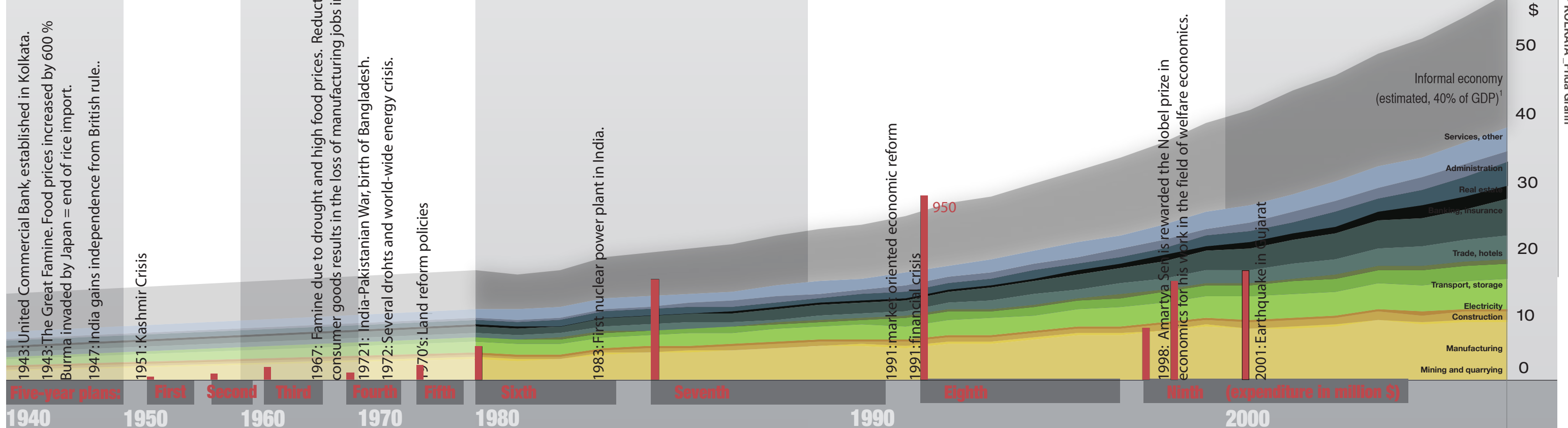
GDP, Gross Domestic Product in US dollars per capita at 2005 prices)



Share of Net Value added by West Bengal to All India (%)



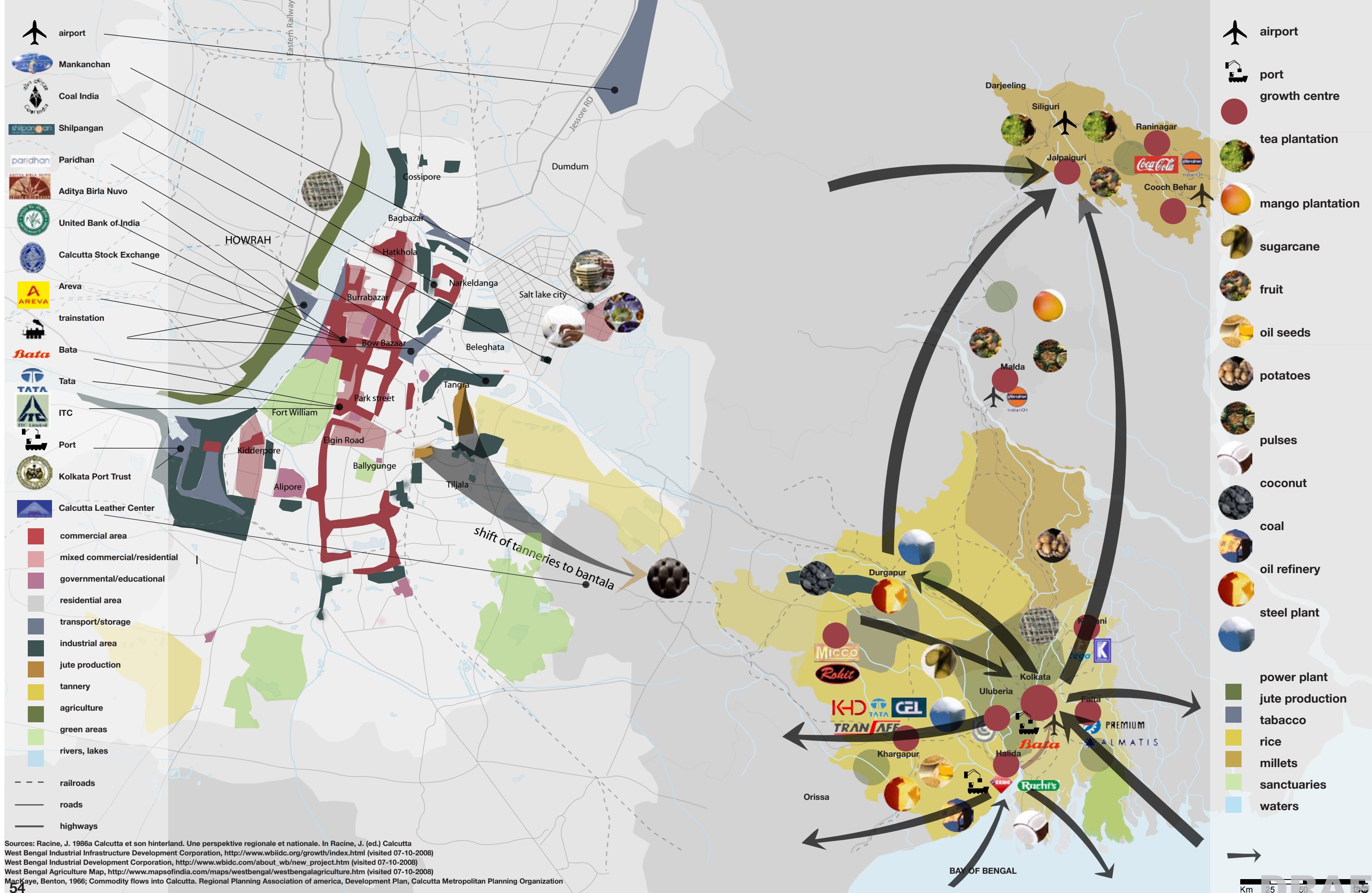
GDP, Gross Domestic Product for West Bengal in billion dollars at 2005 prices)



<sup>1</sup> Chakravorty S (2000). "From Colonial City to Global City? The Far-From-Complete Spatial Transformation of Calcutta"  
Chattopadhyay, Sadhan Kumar, 2004. Trends in Total Factor Productivity of Manufacturing Sector in West Bengal: A Sectoral and Temporal Analysis  
Reserve Bank of India Occasional Papers Vol. 25, No. 1, 2 and 3, Summer, Monsoon and Winter 2004

# ECONOMY OF KOLKATA

## Structure of the economy



Sources: Racine, J. 1986a Calcutta et son hinterland. Une perspective regionale et nationale. In Racine, J. (ed.) Calcutta West Bengal Industrial Infrastructure Development Corporation, <http://www.wbidc.org/growth/index.html> (visited 07-10-2008)  
 West Bengal Industrial Infrastructure Development Corporation, [http://www.wbidc.com/about\\_wb/new\\_project.htm](http://www.wbidc.com/about_wb/new_project.htm) (visited 07-10-2008)  
 West Bengal Agriculture Map, <http://www.mapsofindia.com/maps/westbengal/westbengalagriculture.htm> (visited 07-10-2008)  
 Mackaye, Benton, 1966; Commodity flows into Calcutta. Regional Planning Association of america, Development Plan, Calcutta Metropolitan Planning Organization