

GIHEMBE CAMP, BYUMBA, RWANDA



Overview, 1:20'000

Today one of Africa's longest running conflicts, the Lord's Resistance Army insurgency begun as a guerilla campaign in 1987. The aim to overthrow the Ugandan president Museveni's government, who has just recently been elected for his fourth term, has been unsuccessful so far.

The DRC has endured almost constant wars and conflicts since the First Congo War in 1996 and more recently the Second Congo War until 2003, of which subconflicts pursued until 2007.




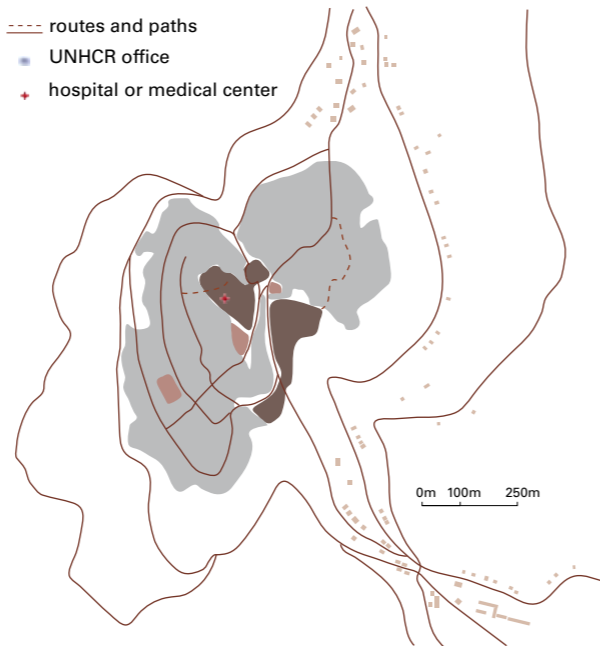
Figure-ground plan, 1:2'000



Key Figures

Operational since:	1997
Nationality of Refugees:	Dem. Rep of Congo
Number of Refugees (end 2007):	19'027
Estimated Housing Units per km2:	119'000
Average Housing Unit Area:	30.4 m2

- living area
- community areas, administration, centralized facilities
- markets and squares
- schools
- routes and paths
- UNHCR office
- hospital or medical center



PLANNING STRATEGIES OF CONTEMPORARY CAMPS
BELDANGI II CAMP, URALBARI, NEPAL



Overview, 1:20'000

After the revolution in 1989, the Bhutanese government evicted thousands of settlers with Nepali ethnicity, forcing them to move out of their country of residence to Nepal, where they were given refuge.

The camp's nine sectors are divided into four units each. The refugees live in thatched roof huts built in rows. 3604 huts were counted in the year 2006, it offers two secondary level schools.




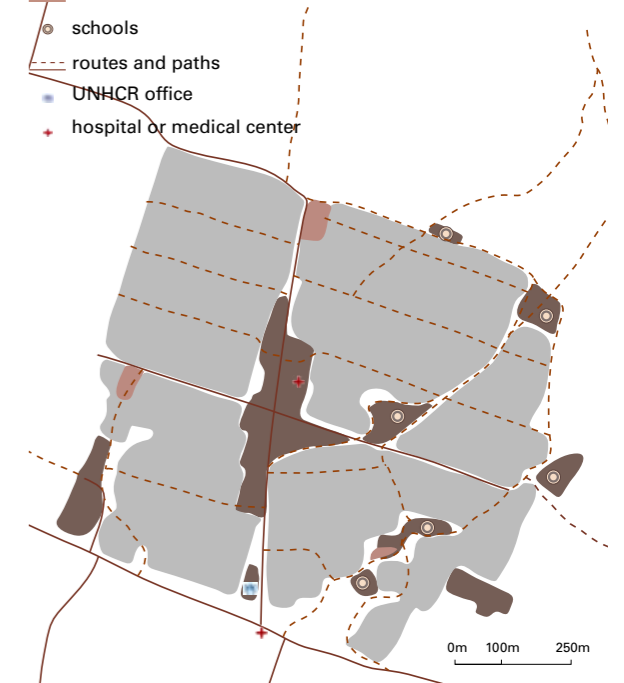
Figure-ground plan, 1:2'000



Key Figures

Operational since:	1991
Nationality of Refugees:	Bhutan
Number of Refugees (end 2007):	21'245
Estimated Housing Units per km2:	9'700
Average Housing Unit Area:	36.1 m2

- living area
- community areas, administration, centralized facilities
- markets and squares
- schools
- routes and paths
- UNHCR office
- hospital or medical center



OURÉ CASSONI CAMP, BAHAI, CHAD



Overview, 1:40'000



Zoom-In Housing Units




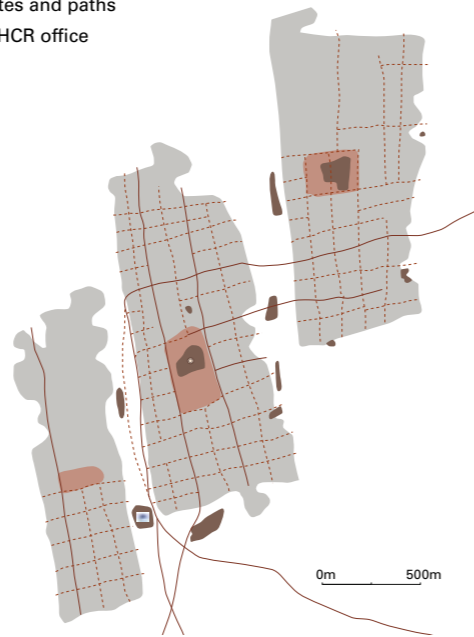
Figure-ground plan, 1:2'000



Key Figures

Operational since:	2004
Nationality of Refugees:	Sudan
Number of Refugees (end 2007):	28'430
Estimated Housing Units per km2:	1'200
Average Housing Unit Area:	19.1 m2

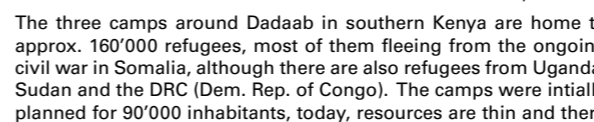
- living area
- community areas, administration, centralized facilities
- markets and squares
- schools
- routes and paths
- UNHCR office



PLANNING STRATEGIES OF CONTEMPORARY CAMPS
IFO CAMP, DADAAB, KENYA



Overview, 1:40'000



Zoom-In Housing Units




Figure-ground plan, 1:2'000



Key Figures

Operational since:	1991
Nationality of Refugees:	Somalia
Number of Refugees (end 2007):	79'469
Estimated Housing Units per km2:	6'300
Average Housing Unit Area:	27.5 m2

- living area
- community areas, administration, centralized facilities
- markets and squares
- schools
- routes and paths

